







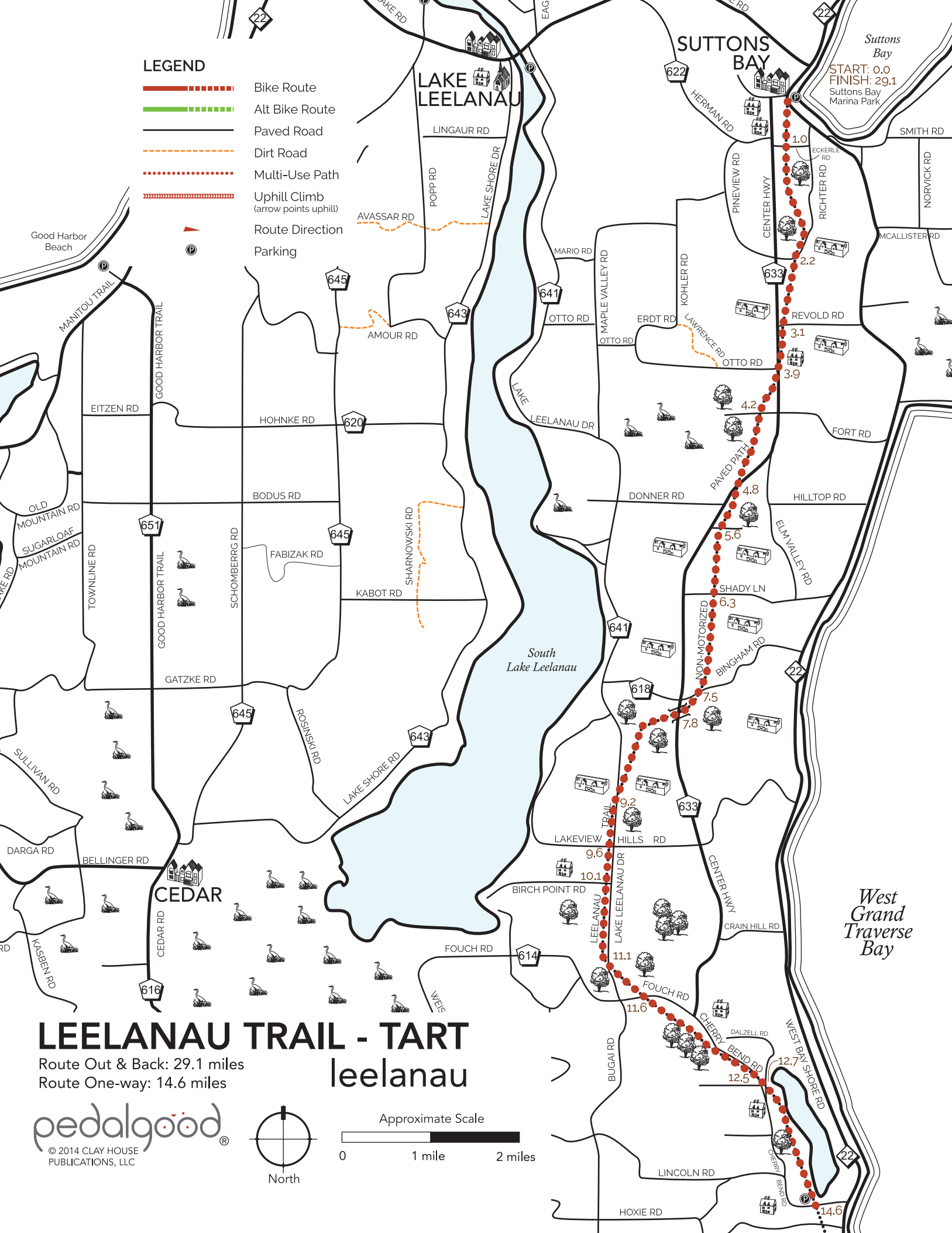


LEGEND

-  Bike Route
-  Alt Bike Route
-  Paved Road
-  Dirt Road
-  Multi-Use Path
-  Uphill Climb (arrow points uphill)
-  Route Direction
-  Parking

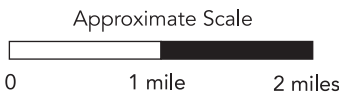
Good Harbor Beach



LEELANAU TRAIL - TART leelanau

Route Out & Back: 29.1 miles
Route One-way: 14.6 miles

pedalgood®
© 2014 CLAY HOUSE PUBLICATIONS, LLC



Suttons Bay
START: 0.0
FINISH: 29.1
Suttons Bay Marina Park

West Grand Traverse Bay

ROUTE BY MILES

Leelanau Trail - TART

(Note, the map does not go into this level of detail in the village of Suttons Bay.)

- 0.0 Suttons Bay Marina Park.....N44 58.611 W85 38.935
Adams Street
- 300ft Front Street...Left
- 0.2 Madison Street...Right
- 0.2+ cross St. Joseph Street (M-22 in downtown Suttons Bay)
- 0.3 St. Mary's Avenue...Left
- 0.4 W Broadway Street...Left
- 0.4+ Cedar Street...Right
- 0.5 continue straight south on Cedar to the Leelanau Trail entrance.
- 0.7 cross 4th Street (Hansen Foods and other shops are on the left)
Leelanau Trail parking and Info Kiosk on south side of the road.
- 1.0 cross Eckerle Road
- 2.2 cross Richter Road (take care, this is an angled crossing)
- 3.1 cross Revold Road
- 3.9 cross Center Highway (CR 633) – can be busy at times
- 4.2 cross Fort Road
- 4.8 cross Center Highway (CR 633) – can be busy at times
- 5.6 cross Whittaker Road
- 6.1 interesting grave marker
- 6.3 cross Shady Lane
- 7.5 cross Bingham Road
- 7.8 bridge crossing over Center Highway
- 8.3 someone's having the time of their life with self-expression here
- 9.2 cross Lake Leelanau Drive (CR 641) caution, busy at times

- 9.6 cross Lakeview Hills Road
- 10.1 cross Birch Point Road
- 11.1 cross Lake Leelanau Drive (CR 641) busy at times with an angled crossing
- 11.6 cross Fouch Road (angled crossing)
- 12.5 cross Cherry Bend Road
- 12.7 cross Dalzell Road
- 14.6 Parking and Leelanau Trail Info Kiosks
Turn around point. (the path continues into Traverse City and beyond)

Return along the same route. Once you reach the exit of the trail at Cedar Street in Suttons Bay, follow this route:

- 28.8 Exit Leelanau Trail onto Cedar Street
- 28.8+ cross St. Joseph Street (M-22) to Front Street (busy, angled crossing)
- 29.0 Entrance to Suttons Bay Marina Park...Right
- 29.1 Finish up at the Park and Beach